









Rev A - Application Site and/or Development Site amended as Stage 4 is withdrawn

-  Application site
-  South Downs National Park
-  Conservation Area
-  The River Ouse Policy (Levens and Piddington Local Plan, Joint Core Strategy 2010-2030)
-  Scheduled Monument
-  National Route 2 (SUSTRANS)
-  Long distance footpaths (Vanguard Way and Sussex Ouse Valley Way)
-  Public Right of Way (PROW) (with footpath, bridleway or restricted byway identification number)

# Newhaven Port

## Proposed aggregate processing and utilisation

### Figure 6 Rev A

Landscapes features

Scale 1 : 25,000 @A3

February 2018

